

1-2009

## African American Housing Tenure, Kent County, MI 2000

Community Research Institute-Johnson Center

Follow this and additional works at: <https://scholarworks.gvsu.edu/jcpmaps>



Part of the [Demography, Population, and Ecology Commons](#)

---

### ScholarWorks Citation

Community Research Institute-Johnson Center, "African American Housing Tenure, Kent County, MI 2000" (2009). *Community Maps*. 132.

<https://scholarworks.gvsu.edu/jcpmaps/132>

This Article is brought to you for free and open access by the Dorothy A. Johnson Center for Philanthropy at ScholarWorks@GVSU. It has been accepted for inclusion in Community Maps by an authorized administrator of ScholarWorks@GVSU. For more information, please contact [scholarworks@gvsu.edu](mailto:scholarworks@gvsu.edu).

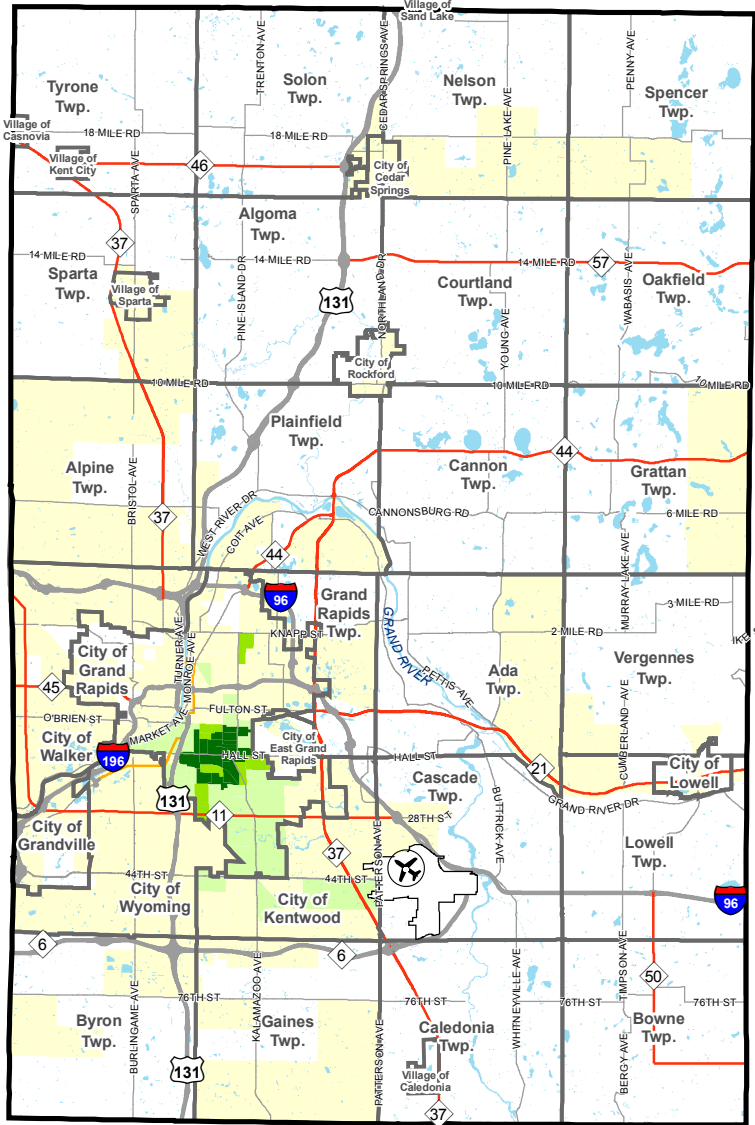
# African American Housing Tenure in 2000

Universe: Occupied Housing Units

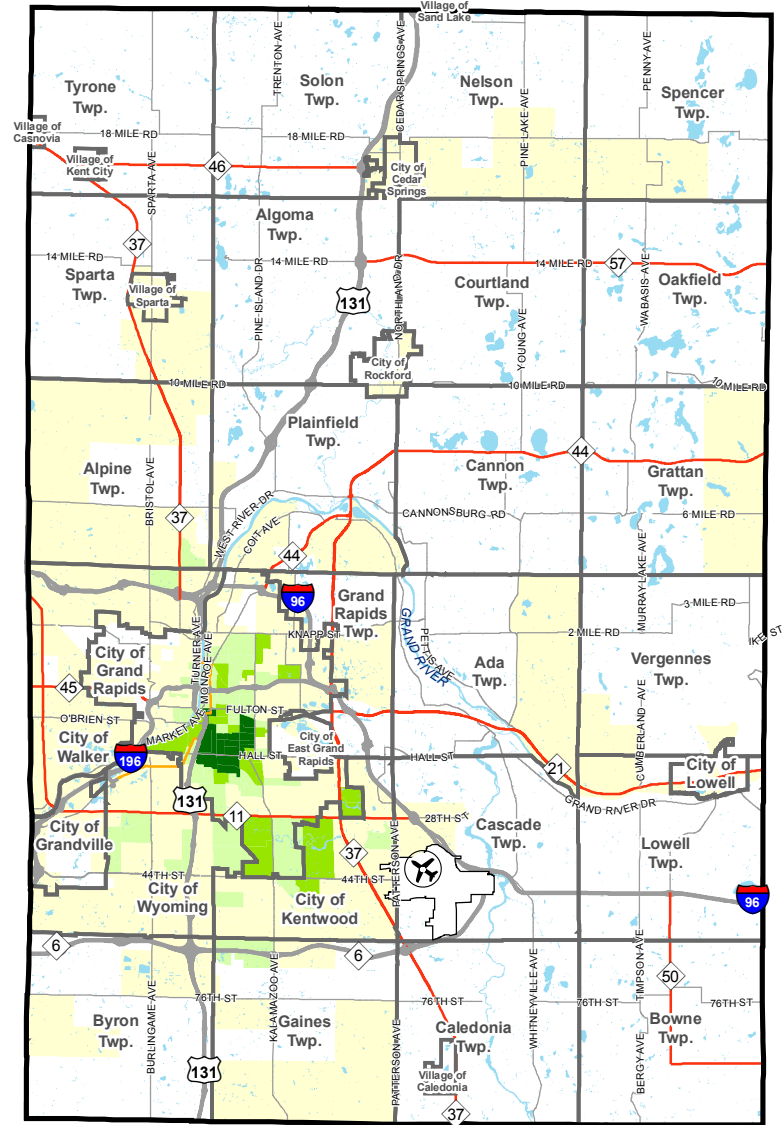
Geography: Census Block Groups, Kent County, MI



## Owner Occupied Houses

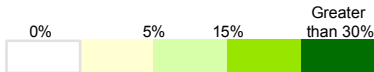


## Renter Occupied Houses



### Percent African American Owner or Renter Occupied Housing

	Owner	Renter
Kent County:	4.8%	16.5%
Michigan:	9.0%	24.5%



0 1.5 3 6 9 12 Miles

- Cities and Townships
- Lakes and Rivers
- Expressway
- Business Route
- State Highway
- Primary Street

**Community Research Institute**  
 Dorothy A. Johnson Center for Philanthropy  
 and Nonprofit Leadership  
 Grand Valley State University  
 Date: January, 2009  
 Prepared by: Joseph Severson  
 Projection: Michigan South - NAD 83 Intl. feet  
 Sources: 2000 U.S. Census Bureau Table: SF1 H14  
 REGIS