

7-2006

African American Housing Tenure, Kent County, MI 2000, (Population 16 years and older)

Community Research Institute-Johnson Center

Follow this and additional works at: <https://scholarworks.gvsu.edu/jcpmaps>



Part of the [Demography, Population, and Ecology Commons](#)

ScholarWorks Citation

Community Research Institute-Johnson Center, "African American Housing Tenure, Kent County, MI 2000, (Population 16 years and older)" (2006). *Community Maps*. 129.
<https://scholarworks.gvsu.edu/jcpmaps/129>

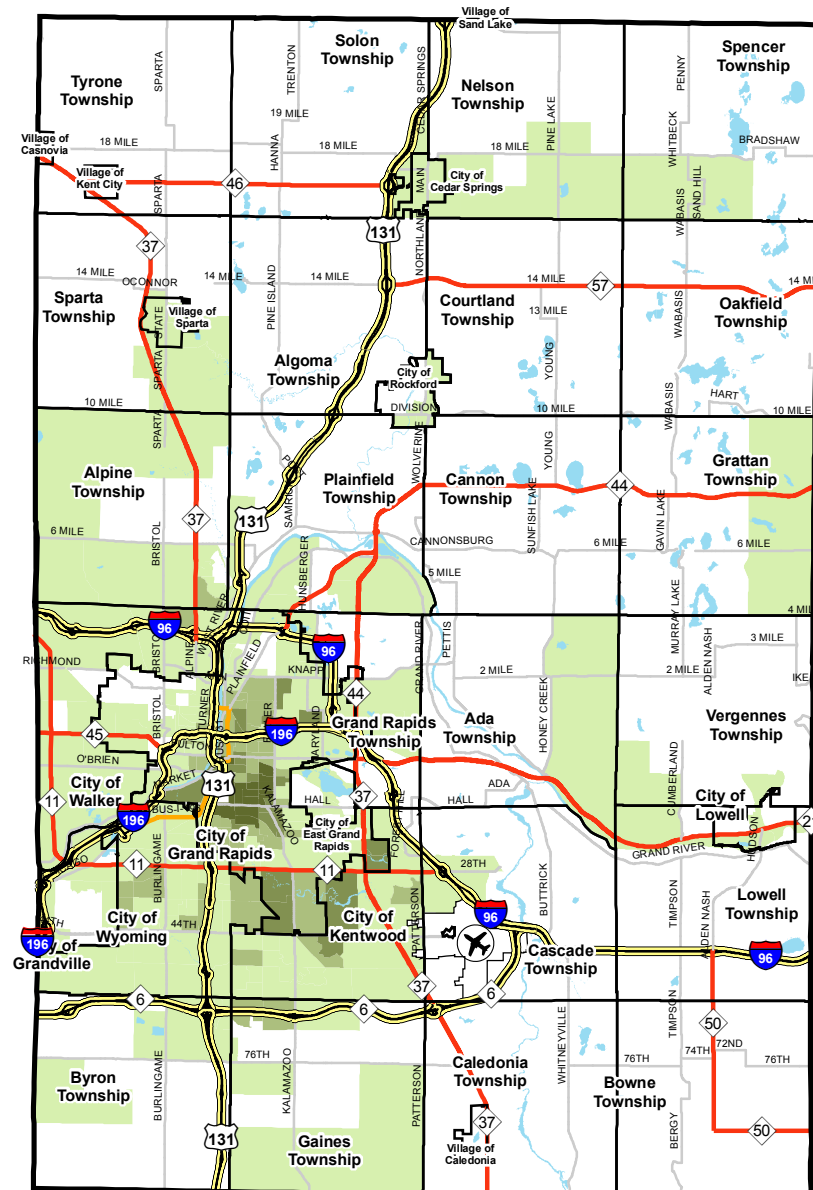
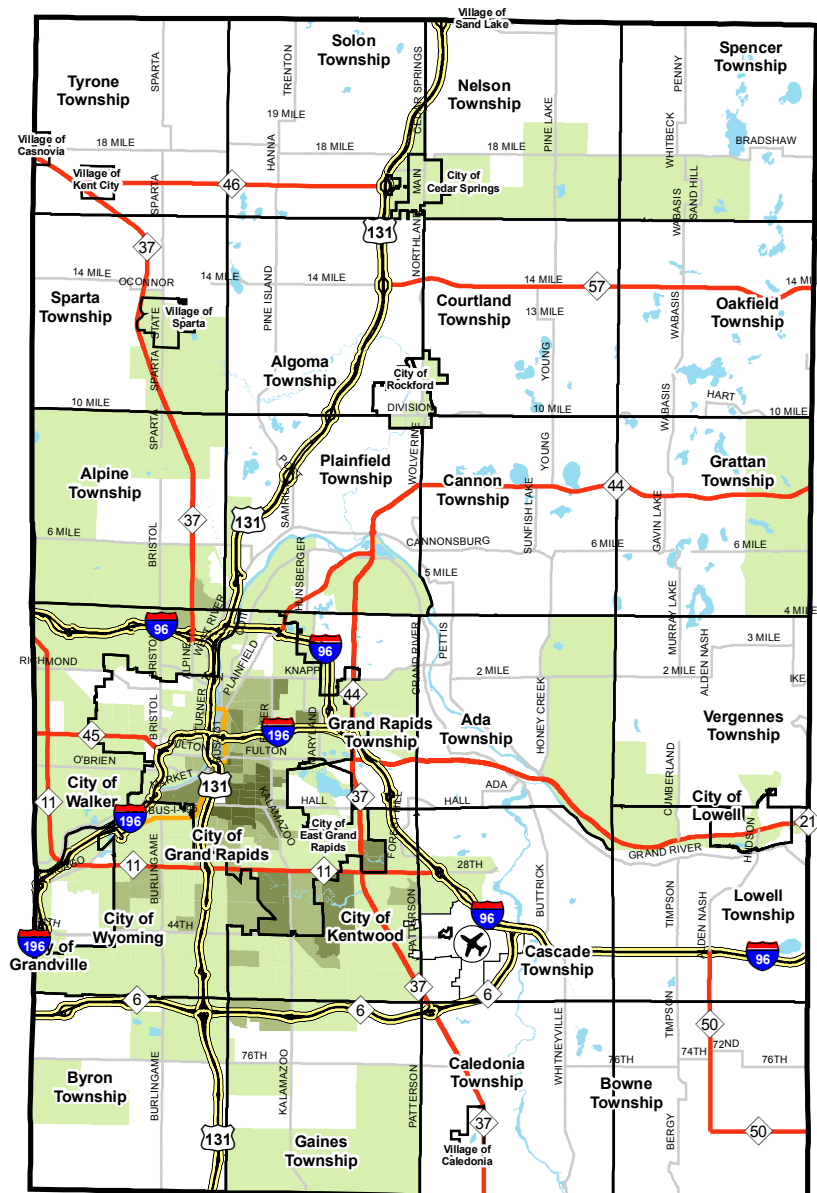
This Article is brought to you for free and open access by the Dorothy A. Johnson Center for Philanthropy at ScholarWorks@GVSU. It has been accepted for inclusion in Community Maps by an authorized administrator of ScholarWorks@GVSU. For more information, please contact scholarworks@gvsu.edu.

African American Housing Tenure in Kent County, MI in 2000 *(Population 16 years and older)*

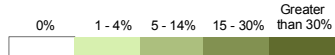
Geography: Census Block Groups, Kent County, MI

Owner Occupied Houses

Renter Occupied Houses



Legend: Percent African American Owner or Renter Occupied Housing



Kent County: 4.8%
Michigan: 9.0%

Lakes and Rivers
Cities and Townships
Kent County

Expressway
Business Route
State Highway
Primary Street