

1-2009

Bachelors Degree or Higher, Kent County, MI 2000

Community Research Institute-Johnson Center

Follow this and additional works at: <https://scholarworks.gvsu.edu/jcpmaps>



Part of the [Demography, Population, and Ecology Commons](#)

ScholarWorks Citation

Community Research Institute-Johnson Center, "Bachelors Degree or Higher, Kent County, MI 2000" (2009). *Community Maps*. 121.


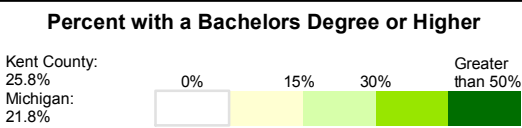
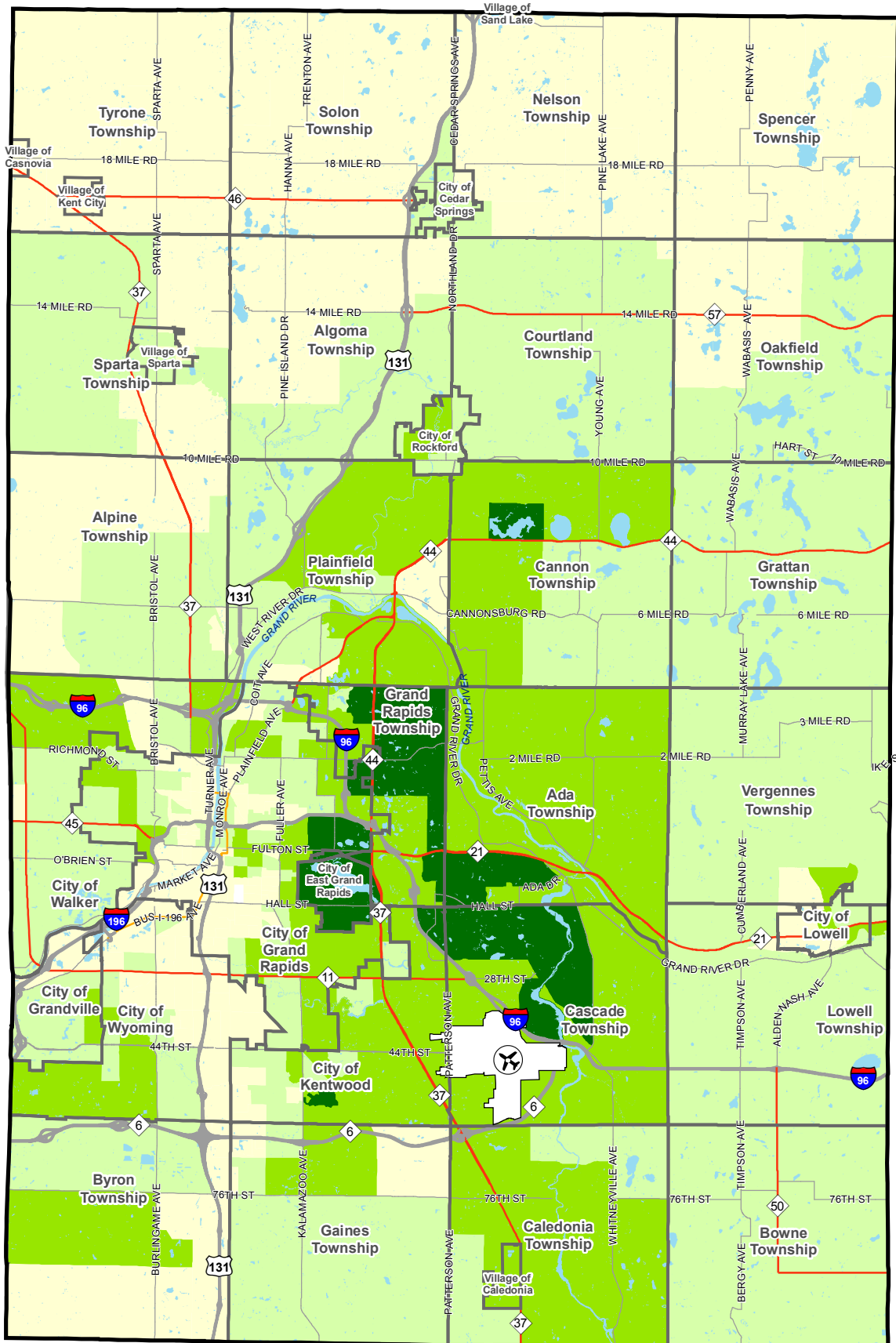
<https://scholarworks.gvsu.edu/jcpmaps/121>

This Article is brought to you for free and open access by the Dorothy A. Johnson Center for Philanthropy at ScholarWorks@GVSU. It has been accepted for inclusion in Community Maps by an authorized administrator of ScholarWorks@GVSU. For more information, please contact scholarworks@gvsu.edu.

Bachelors Degree or Higher in 2000

Universe: Persons 25 years and older

Geography: Census Block Groups, Kent County, MI.



Community Research Institute
 Dorothy A. Johnson Center for Philanthropy and Nonprofit Leadership
 Grand Valley State University
 Date: January 2009
 Prepared by: Joseph Severson
 Projection: Michigan South- NAD 83 Int. feet
 Sources: 2000 U.S. Census Bureau Table: SF3 P37
 REGIS