

12-2008

## Civilian Unemployment Rate, Grand Rapids, MI 2000

Community Research Institute-Johnson Center

Follow this and additional works at: <https://scholarworks.gvsu.edu/jcpmaps>



Part of the [Demography, Population, and Ecology Commons](#)

---

### ScholarWorks Citation

Community Research Institute-Johnson Center, "Civilian Unemployment Rate, Grand Rapids, MI 2000" (2008). *Community Maps*. 111.

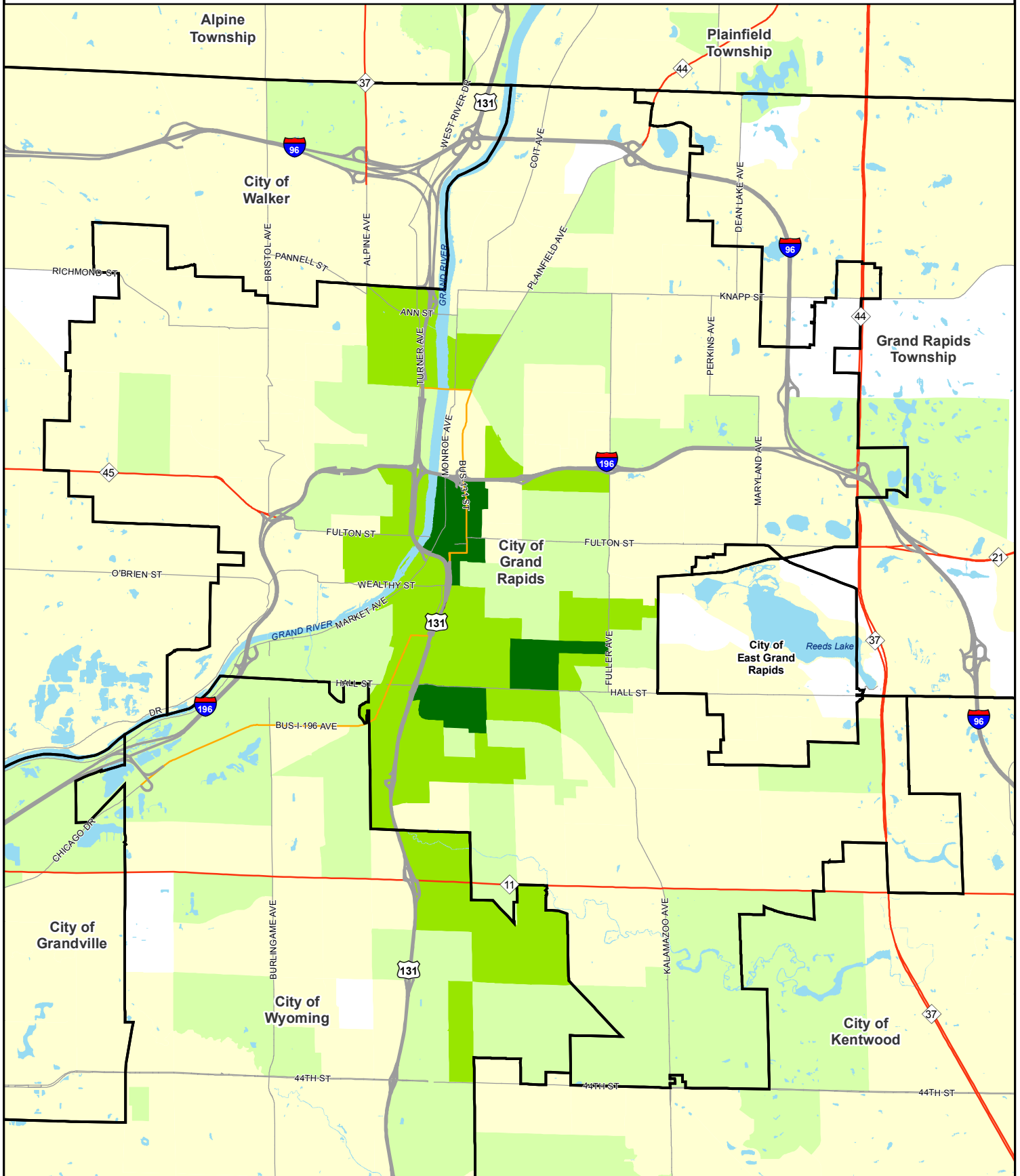
<https://scholarworks.gvsu.edu/jcpmaps/111>

This Article is brought to you for free and open access by the Dorothy A. Johnson Center for Philanthropy at ScholarWorks@GVSU. It has been accepted for inclusion in Community Maps by an authorized administrator of ScholarWorks@GVSU. For more information, please contact [scholarworks@gvsu.edu](mailto:scholarworks@gvsu.edu).


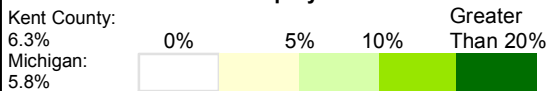
# Civilian Unemployment Rate in 2000

Universe: Population 16 years and older

Geography: Census Block Groups, Grand Rapids, MI



## Civilian Unemployment Rate



- Cities and Townships
- Lakes and Rivers
- Expressway
- Business Route
- State Highway
- Primary Street

**Community Research Institute**  
 Dorothy A. Johnson Center for Philanthropy and Nonprofit Leadership  
 Grand Valley State University  
 Date: December, 2008  
 Prepared by: Joseph Severson  
 Projection: Michigan South- NAD 83 Int. feet  
 Sources: 2000 U.S. Census Bureau Table: SF3 P43  
 REGIS