

1-2009

## Foreclosures in the Neighborhood of Eastgate, Grand Rapids, MI, 2004-2007

Community Research Institute-Johnson Center

Follow this and additional works at: <https://scholarworks.gvsu.edu/jcpmaps>

---

### ScholarWorks Citation

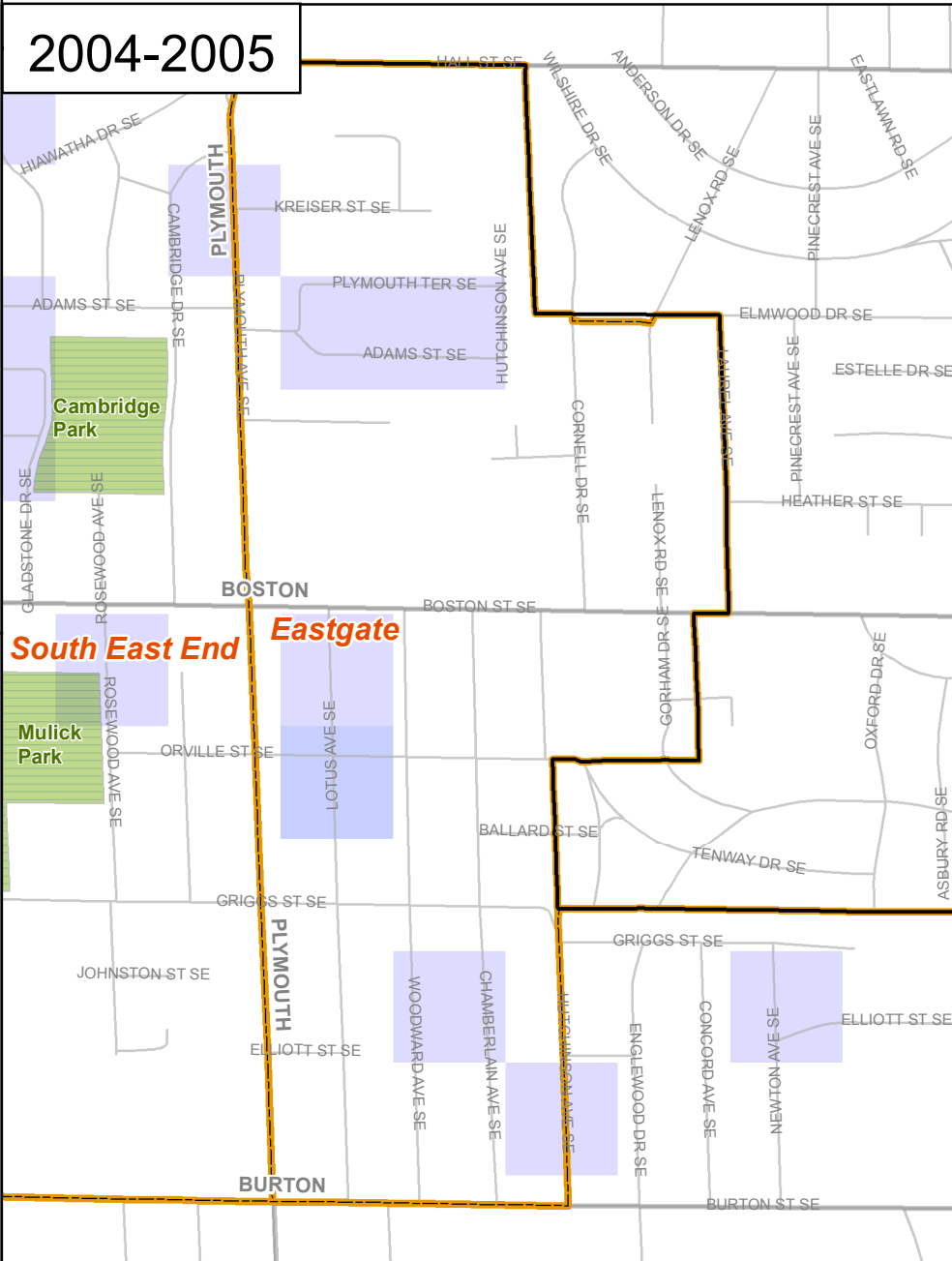
Community Research Institute-Johnson Center, "Foreclosures in the Neighborhood of Eastgate, Grand Rapids, MI, 2004-2007" (2009). *Community Maps*. 108.  
<https://scholarworks.gvsu.edu/jcpmaps/108>

This Article is brought to you for free and open access by the Dorothy A. Johnson Center for Philanthropy at ScholarWorks@GVSU. It has been accepted for inclusion in Community Maps by an authorized administrator of ScholarWorks@GVSU. For more information, please contact [scholarworks@gvsu.edu](mailto:scholarworks@gvsu.edu).

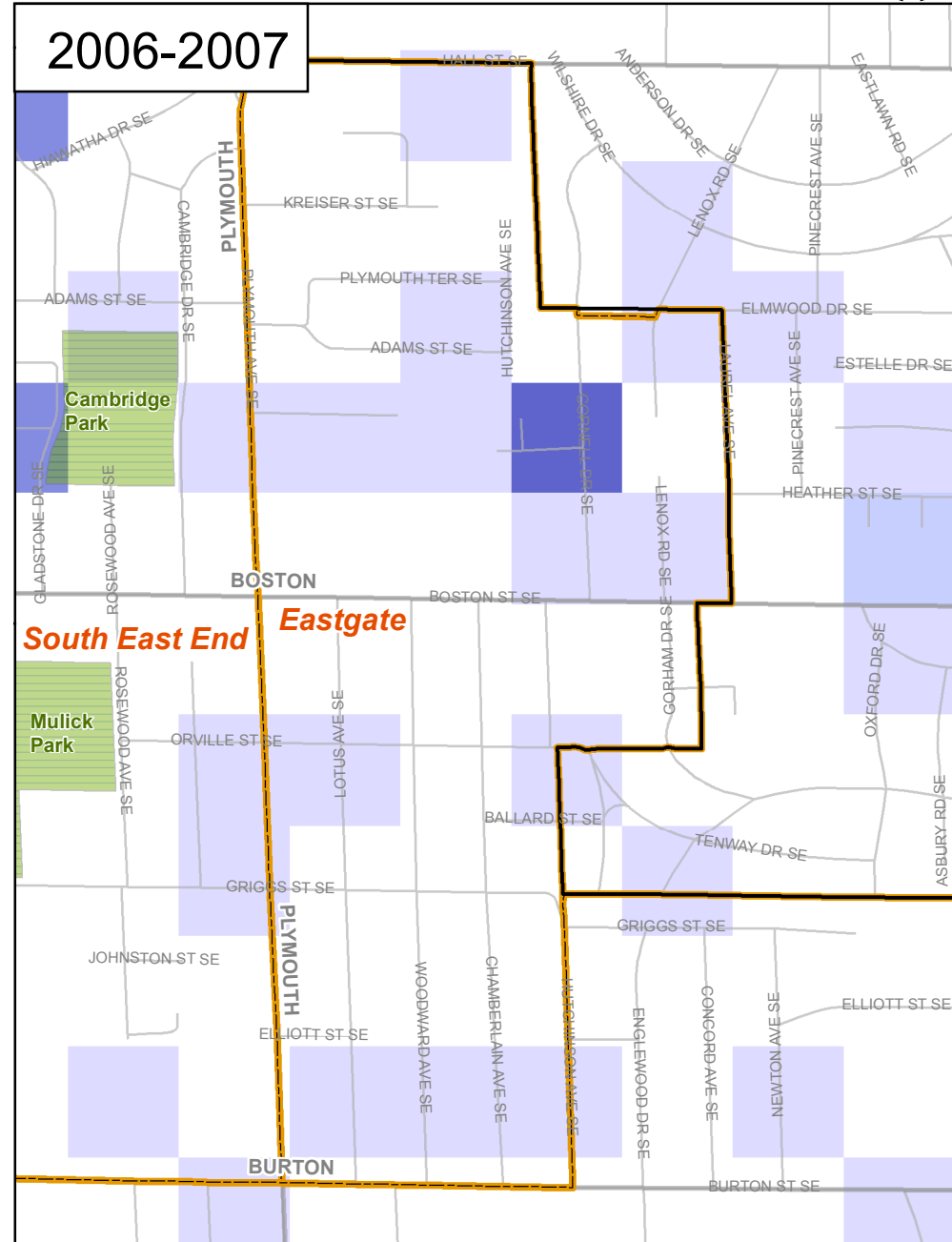
# Foreclosures in the Neighborhood of Eastgate, Grand Rapids, MI.



2004-2005

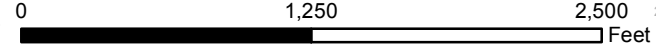
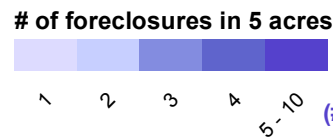


2006-2007



- Legend**
- City of Grand Rapids
  - Neighborhood Boundaries
  - Green Space
  - Rivers & Lakes

- Major Roads**
- Business
  - Expressway
  - State
  - Street



**(#) Number of Foreclosures**

Sources:  
 2007 County of Kent Bureau of Equalization  
 2007 County of Kent I.T. - Department  
 Community Research Institute  
 Created on: January, 2009  
 Projection: U.S. State Plane NAD 83  
 South - International Feet

Maps Provided By:  
 Community Research Institute at the Johnson Center, GVSU  
[www.cridata.org](http://www.cridata.org)