

1-2009

Female Headed Households Below the Poverty Line in 2000

Community Research Institute-Johnson Center

Follow this and additional works at: <https://scholarworks.gvsu.edu/jcpmaps>



Part of the [Demography, Population, and Ecology Commons](#)

ScholarWorks Citation

Community Research Institute-Johnson Center, "Female Headed Households Below the Poverty Line in 2000" (2009). *Community Maps*. 102.

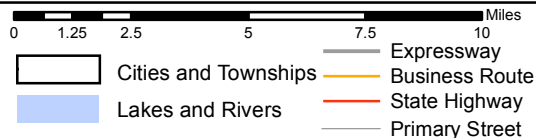
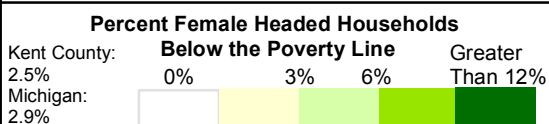
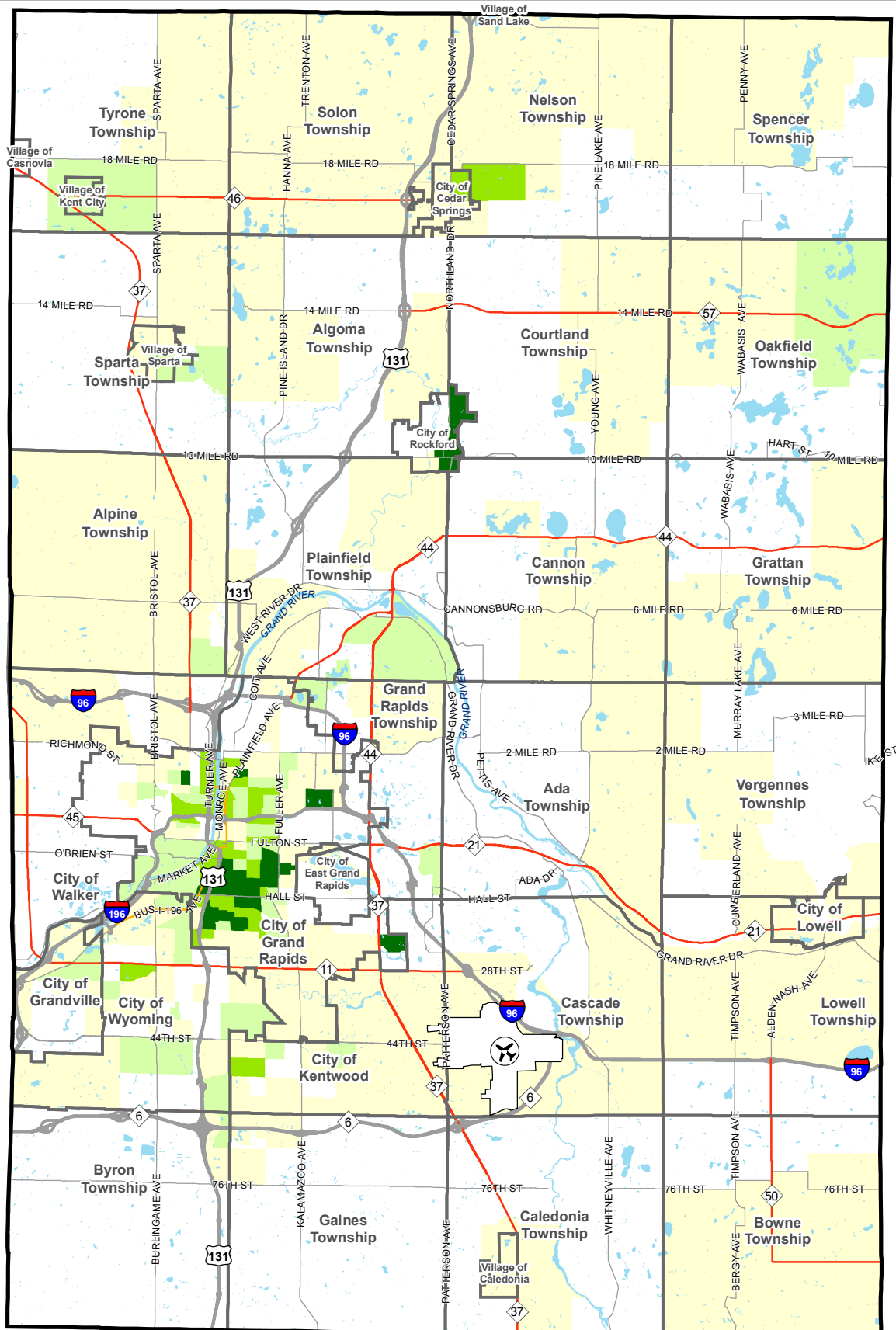
<https://scholarworks.gvsu.edu/jcpmaps/102>

This Article is brought to you for free and open access by the Dorothy A. Johnson Center for Philanthropy at ScholarWorks@GVSU. It has been accepted for inclusion in Community Maps by an authorized administrator of ScholarWorks@GVSU. For more information, please contact scholarworks@gvsu.edu.

Female Headed Households Below the Poverty Line in 2000

Universe: Households

Geography: Census Block Groups, Kent County, MI



Community Research Institute
 Dorothy A. Johnson Center for Philanthropy
 and Nonprofit Leadership
 Grand Valley State University
 Date: January, 2009
 Prepared by: Joseph Severson
 Projection: Michigan South- NAD 83 Intl. feet
 Sources: 2000 U.S. Census Bureau Table: SF3 P92
 REGIS