

1-2009

Foreclosures in the Neighborhood of Fulton Heights, Grand Rapids, MI, 2004-2007

Community Research Institute-Johnson Center

Follow this and additional works at: <https://scholarworks.gvsu.edu/jcpmaps>

ScholarWorks Citation

Community Research Institute-Johnson Center, "Foreclosures in the Neighborhood of Fulton Heights, Grand Rapids, MI, 2004-2007" (2009). *Community Maps*. 99.
<https://scholarworks.gvsu.edu/jcpmaps/99>

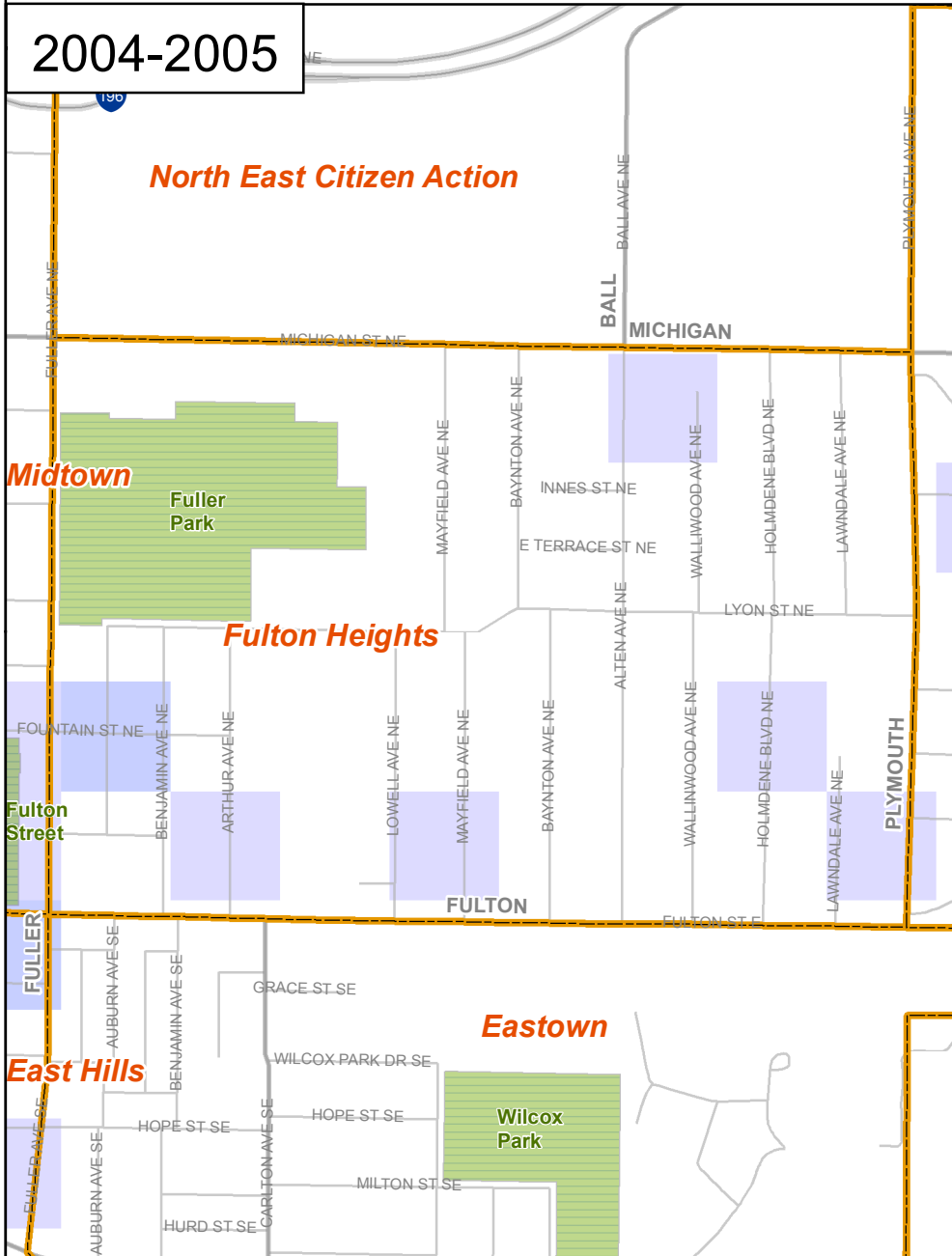
This Article is brought to you for free and open access by the Dorothy A. Johnson Center for Philanthropy at ScholarWorks@GVSU. It has been accepted for inclusion in Community Maps by an authorized administrator of ScholarWorks@GVSU. For more information, please contact scholarworks@gvsu.edu.

Foreclosures in the Neighborhood of Fulton Heights, Grand Rapids, MI.



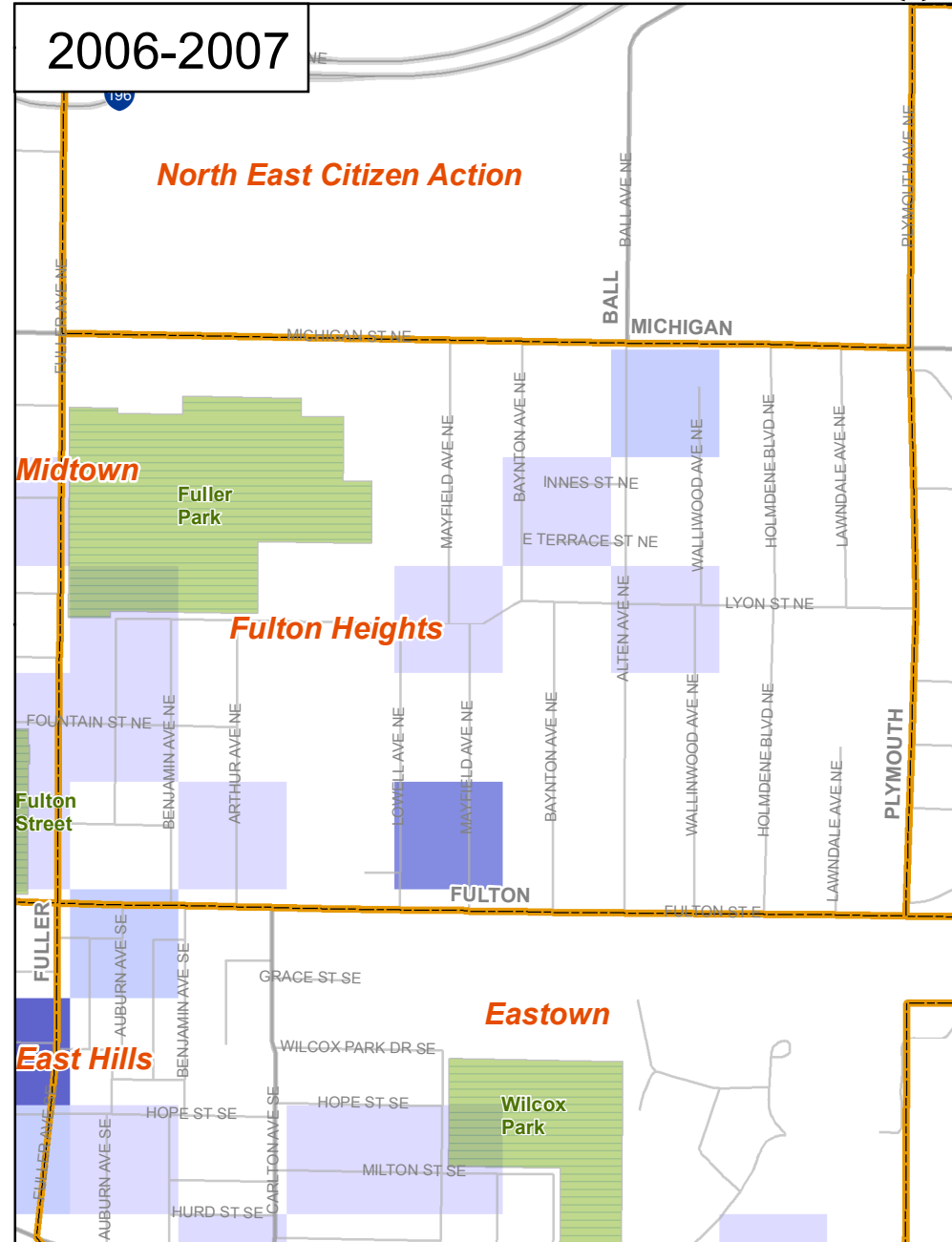
2004-2005

North East Citizen Action



2006-2007

North East Citizen Action



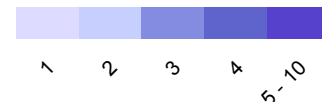
Legend

- City of Grand Rapids
- Neighborhood Boundaries
- Green Space
- Rivers & Lakes

Major Roads

- Business
- Expressway
- State
- Street

of foreclosures in 5 acres



0 1,300 2,600 Feet

(#) Number of Foreclosures

Sources:
2007 County of Kent Bureau of Equalization
2007 County of Kent IT - Department
Community Research Institute
Created on: January, 2009
Projection: U.S. State Plane NAD 83
South - International Feet

Maps Provided By:
Community Research Institute at the Johnson Center, GVSU
www.cridata.org