

1-2009

Foreclosures in the Neighborhood of Highland Park, Grand Rapids, MI, 2004-2007

Community Research Institute-Johnson Center

Follow this and additional works at: <https://scholarworks.gvsu.edu/jcpmaps>

ScholarWorks Citation

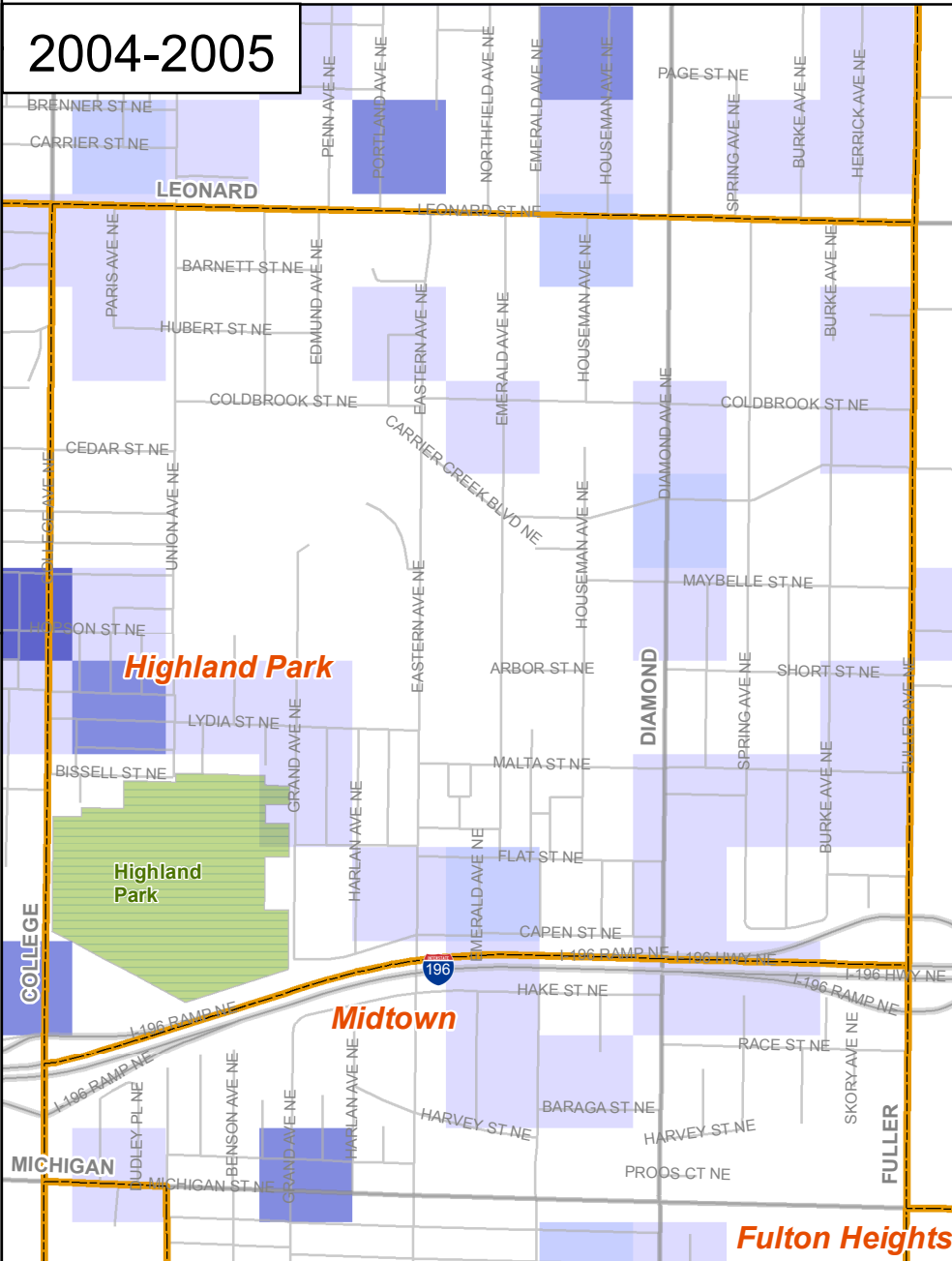
Community Research Institute-Johnson Center, "Foreclosures in the Neighborhood of Highland Park, Grand Rapids, MI, 2004-2007" (2009). *Community Maps*. 94.
<https://scholarworks.gvsu.edu/jcpmaps/94>

This Article is brought to you for free and open access by the Dorothy A. Johnson Center for Philanthropy at ScholarWorks@GVSU. It has been accepted for inclusion in Community Maps by an authorized administrator of ScholarWorks@GVSU. For more information, please contact scholarworks@gvsu.edu.

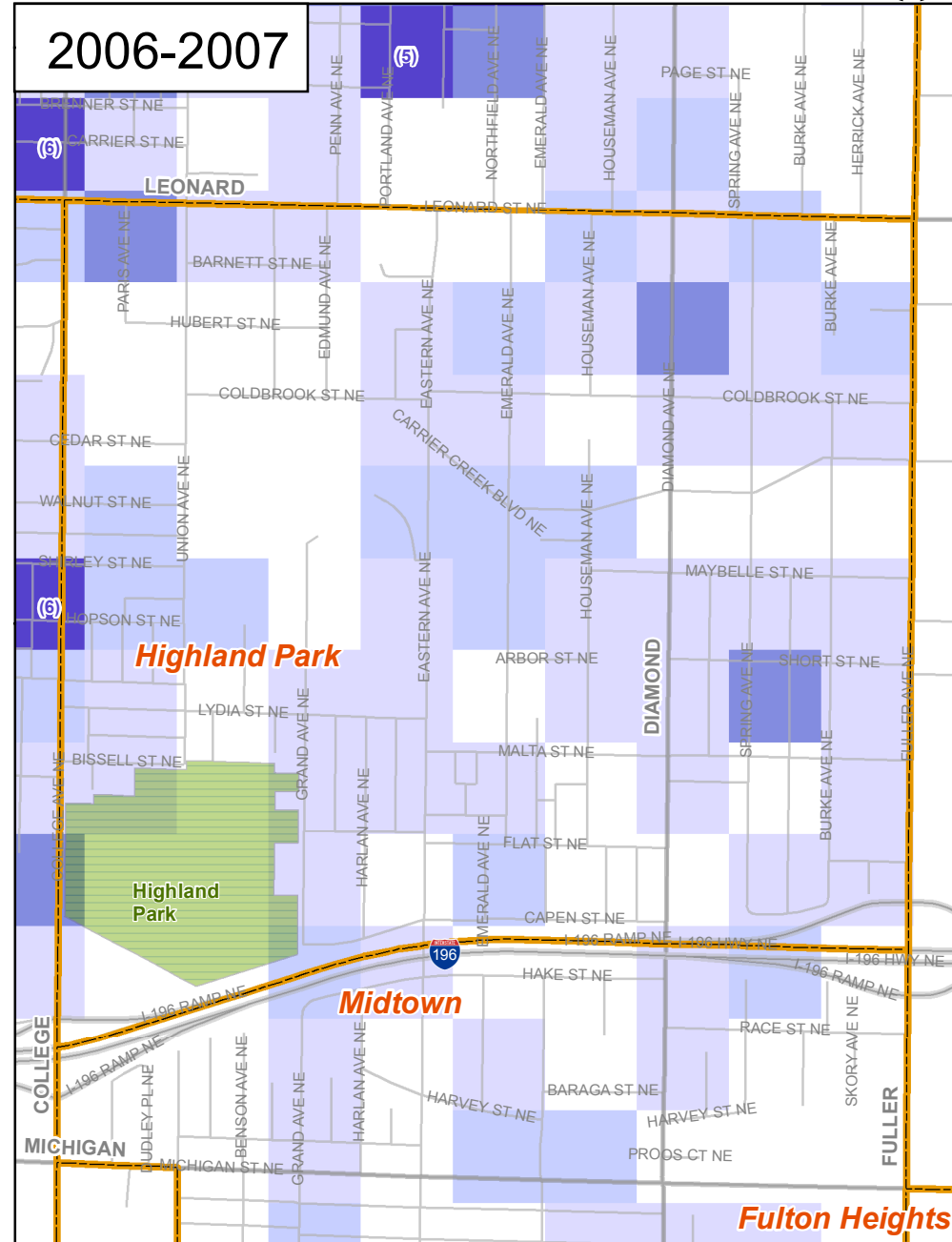
Foreclosures in the Neighborhood of Highland Park, Grand Rapids, MI.



2004-2005



2006-2007



City of Grand Rapids

Neighborhood Boundaries

Green Space

Rivers & Lakes

Legend

Major Roads

Business

Expressway

State


Street

of foreclosures in 5 acres



(#) Number of Foreclosures

0 1,700 3,400 Feet



Sources:

© 2007 County of Kent Bureau of Equalization

© 2007 County of Kent IIT - Department

Community Research Institute

Created on: January, 2009

Projection: U.S. State Plane NAD 83

South - International Feet

Maps Provided By:

Community Research Institute at the Johnson Center, GVSU

www.cridata.org