

1-2009

Kent County Foreclosures

Community Research Institute-Johnson Center

Follow this and additional works at: <https://scholarworks.gvsu.edu/jcpmaps>

ScholarWorks Citation

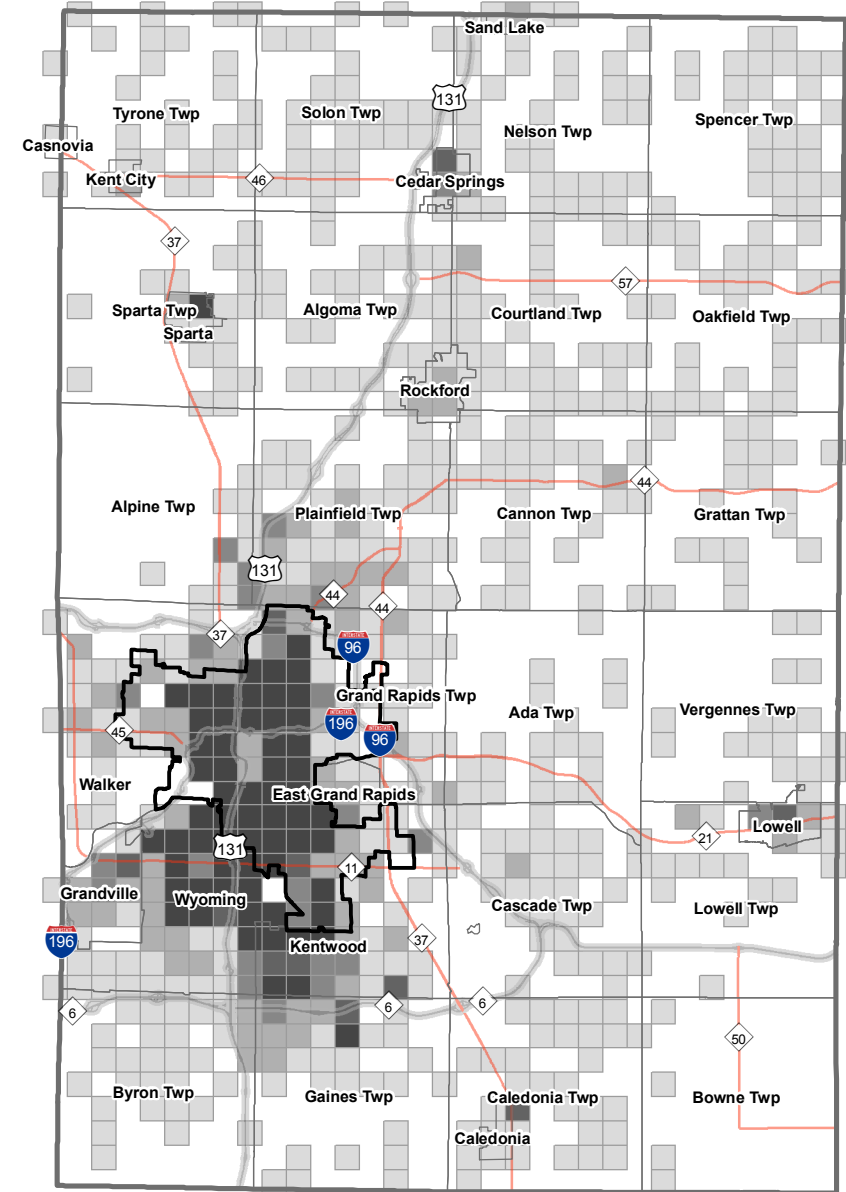
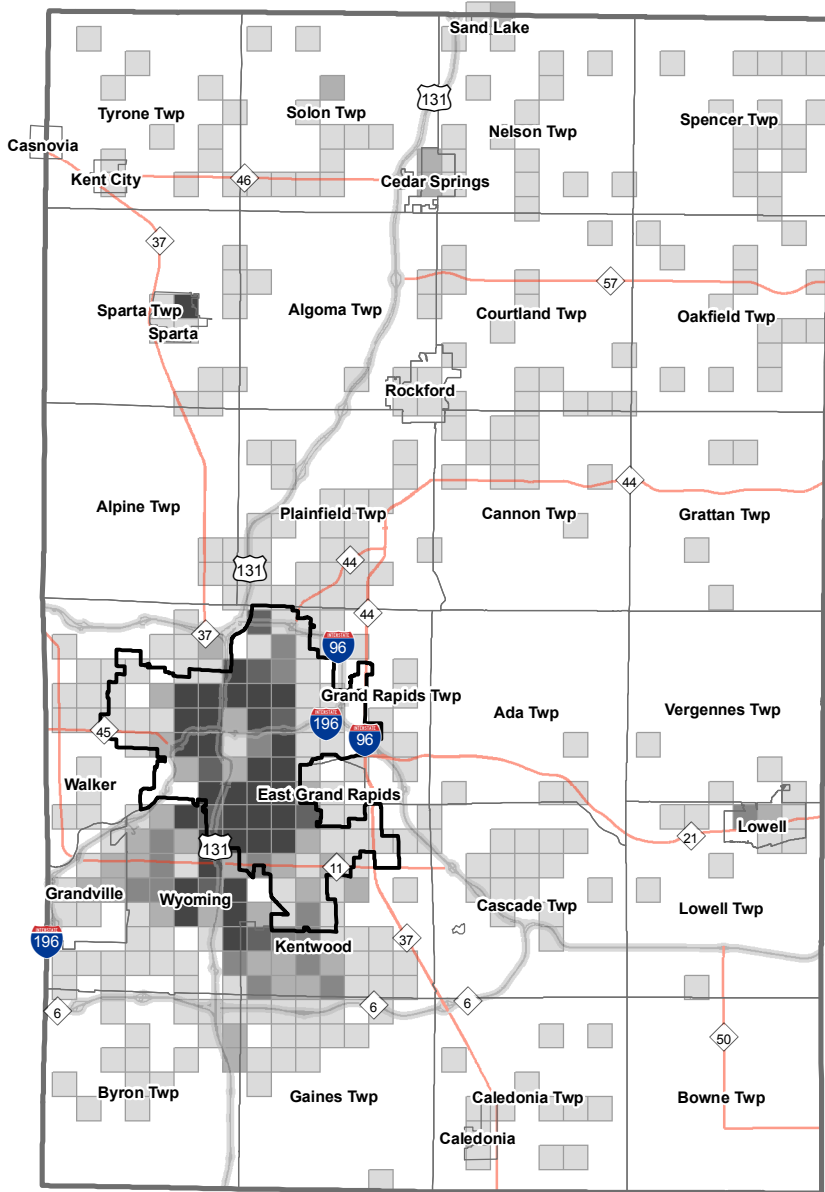
Community Research Institute-Johnson Center, "Kent County Foreclosures" (2009). *Community Maps*. 54.
<https://scholarworks.gvsu.edu/jcpmaps/54>

This Article is brought to you for free and open access by the Dorothy A. Johnson Center for Philanthropy at ScholarWorks@GVSU. It has been accepted for inclusion in Community Maps by an authorized administrator of ScholarWorks@GVSU. For more information, please contact scholarworks@gvsu.edu.

2004-2005

Kent County Foreclosures

2006-2007


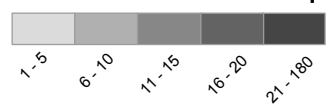


Legend

- City of Grand Rapids
- Cities and Townships
- Kent County Boundary

- Major Roads**
- Interstates & Highways
 - State

of foreclosures in 0.5 sqmi



Sources:
 2007 County of Kent Bureau of Equalization
 2007 County of Kent I.T. - Department
 Community Research Institute
 Created on: January, 2009
 Projection: U.S. State Plane NAD 83
 South - International Feet

Maps Provided By:
 Community Research Institute at the Johnson Center, GVSU
www.cridata.org