

1-2009

## Foreclosures in the Neighborhood of Madison Area, Grand Rapids, MI, 2004-2007

Community Research Institute-Johnson Center

Follow this and additional works at: <https://scholarworks.gvsu.edu/jcpmaps>

---

### ScholarWorks Citation

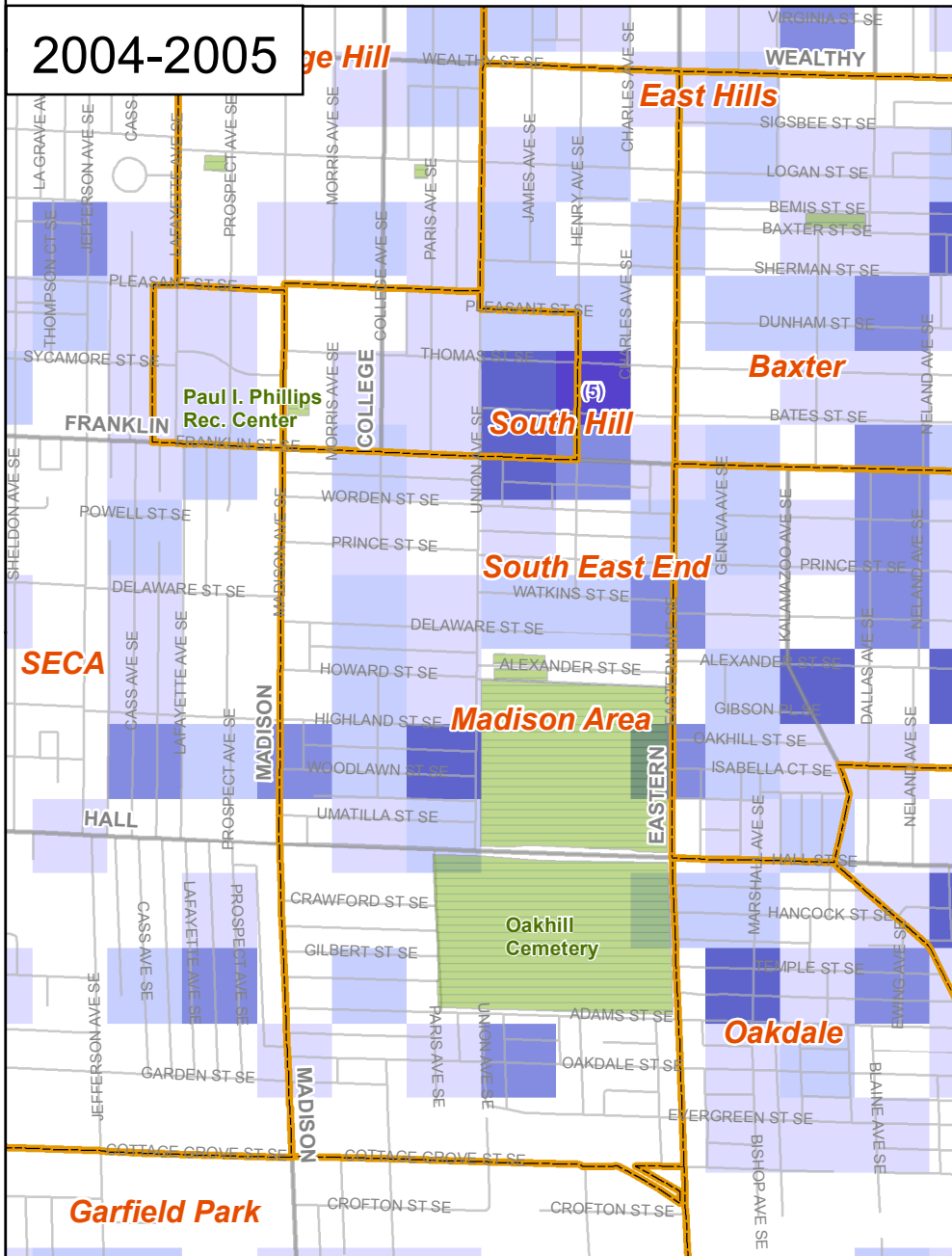
Community Research Institute-Johnson Center, "Foreclosures in the Neighborhood of Madison Area, Grand Rapids, MI, 2004-2007" (2009). *Community Maps*. 52.  
<https://scholarworks.gvsu.edu/jcpmaps/52>

This Article is brought to you for free and open access by the Dorothy A. Johnson Center for Philanthropy at ScholarWorks@GVSU. It has been accepted for inclusion in Community Maps by an authorized administrator of ScholarWorks@GVSU. For more information, please contact [scholarworks@gvsu.edu](mailto:scholarworks@gvsu.edu).

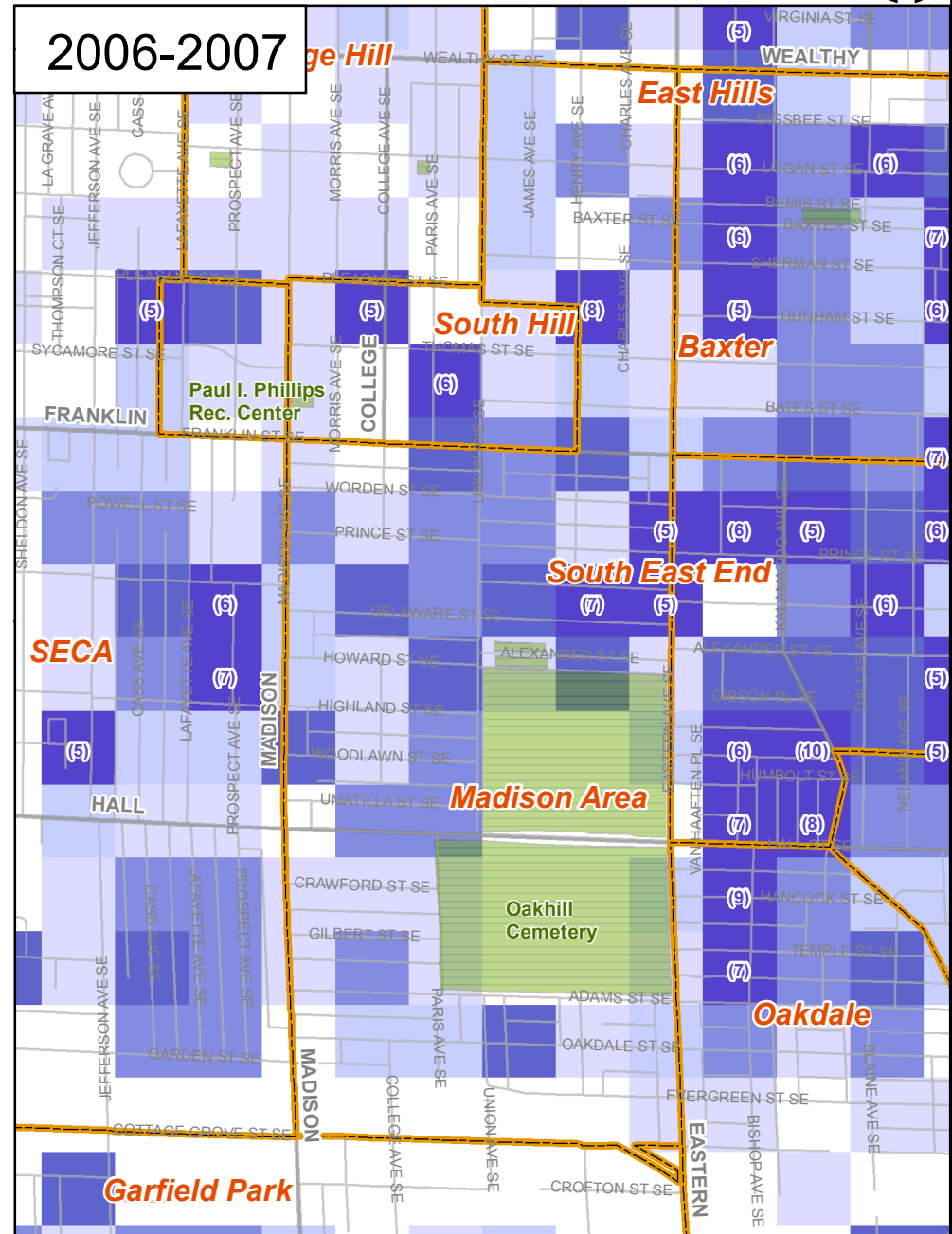
# Foreclosures in the Neighborhood of Madison Area, Grand Rapids, MI.



2004-2005



2006-2007



City of Grand Rapids

Neighborhood Boundaries

Green Space

Rivers & Lakes

### Legend

Major Roads

Business

Expressway

State


Street

# of foreclosures in 5 acres



(#) Number of Foreclosures

0 2,200



Source: 2004, 2007  
 2007 County of Kent Bureau of Equalization  
 Community Research Institute  
 Created on: January, 2009  
 Projection: U.S. State Plane NAD 83  
 South - International Feet

Maps Provided By:  
 Community Research Institute at the Johnson Center, GVSU  
[www.cridata.org](http://www.cridata.org)