

1-2009

Foreclosures in the Neighborhood of Millbrook, Grand Rapids, MI, 2004-2007

Community Research Institute-Johnson Center

Follow this and additional works at: <https://scholarworks.gvsu.edu/jcpmaps>

ScholarWorks Citation

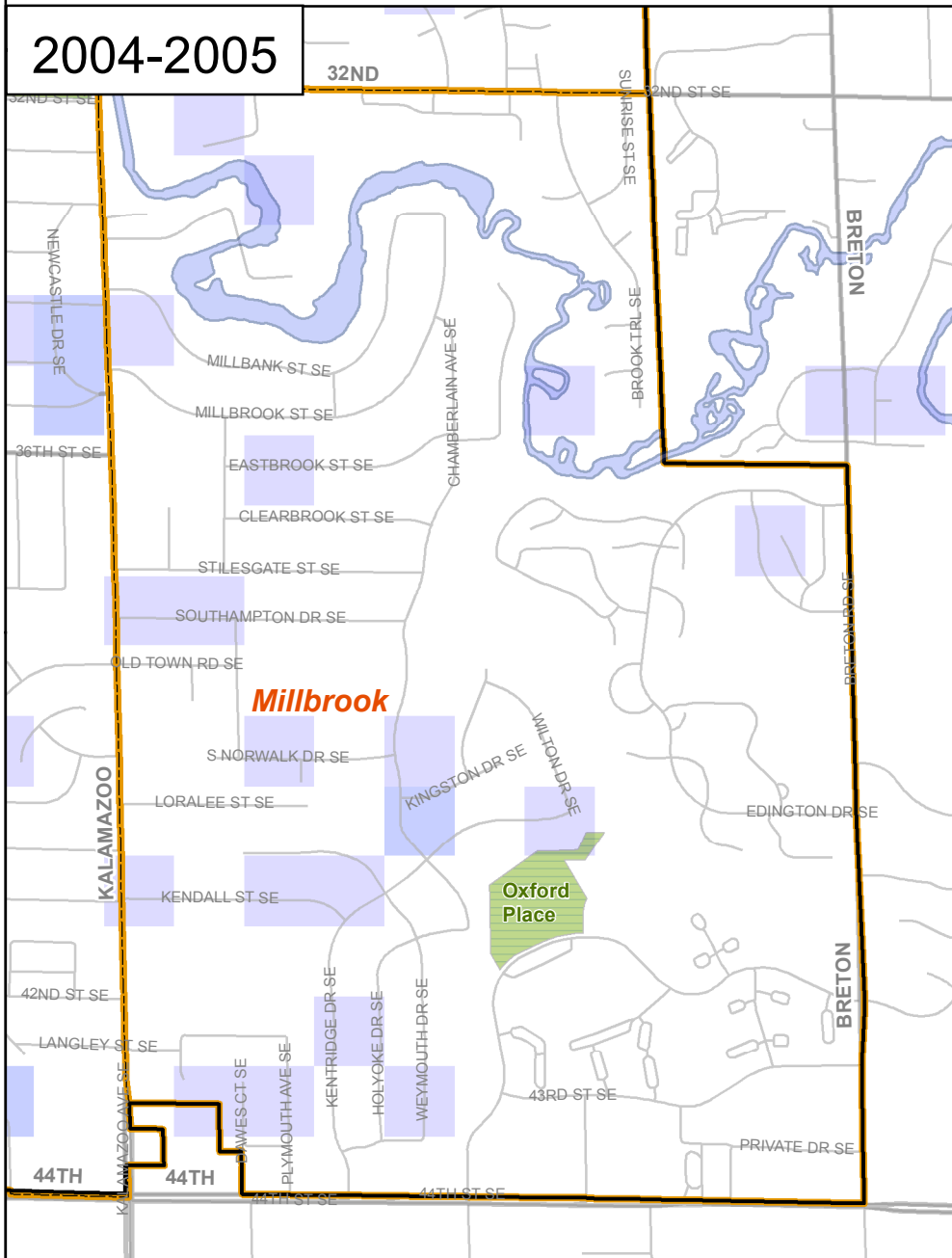
Community Research Institute-Johnson Center, "Foreclosures in the Neighborhood of Millbrook, Grand Rapids, MI, 2004-2007" (2009). *Community Maps*. 43.
<https://scholarworks.gvsu.edu/jcpmaps/43>

This Article is brought to you for free and open access by the Dorothy A. Johnson Center for Philanthropy at ScholarWorks@GVSU. It has been accepted for inclusion in Community Maps by an authorized administrator of ScholarWorks@GVSU. For more information, please contact scholarworks@gvsu.edu.

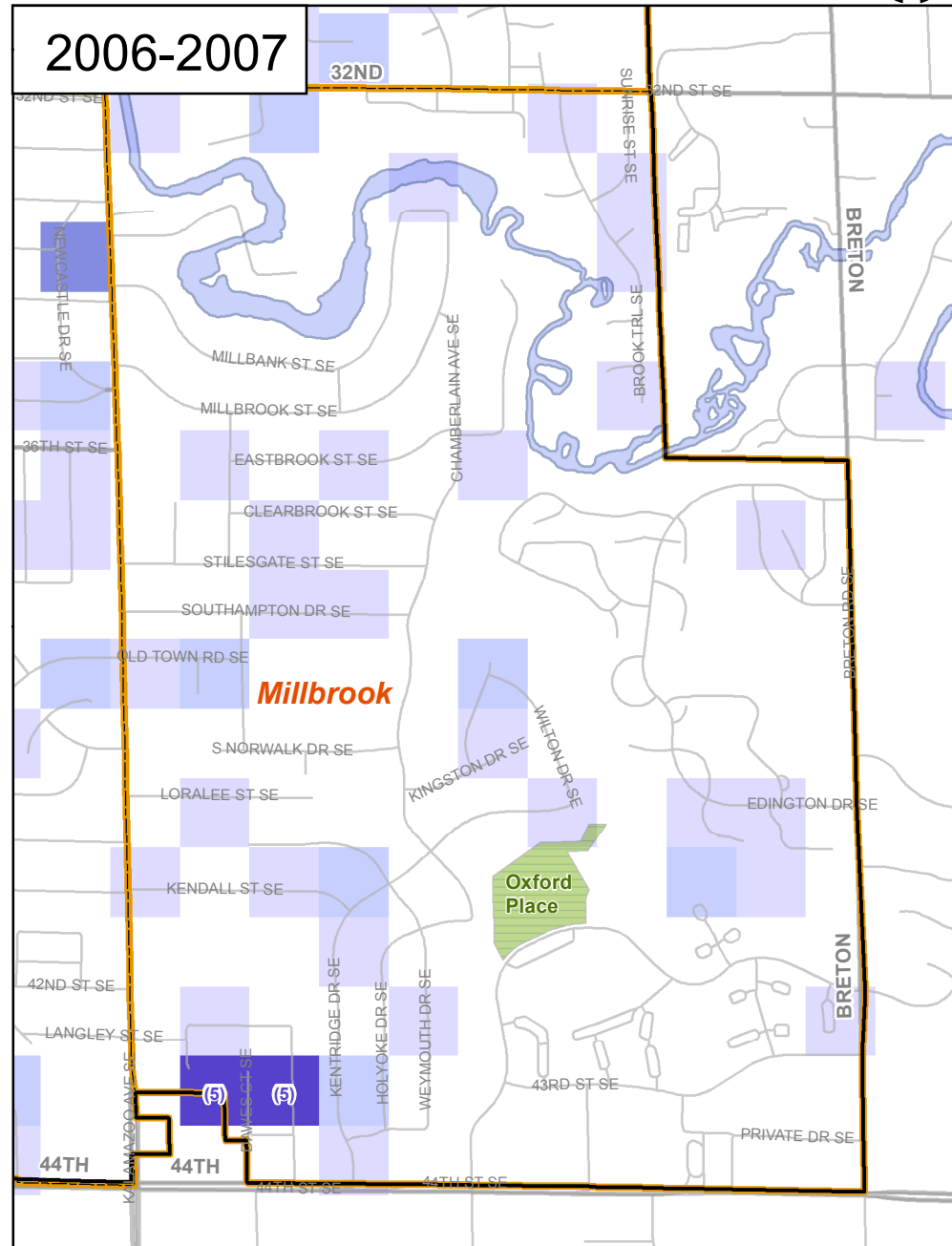
Foreclosures in the Neighborhood of Millbrook, Grand Rapids, MI.



2004-2005



2006-2007



City of Grand Rapids

Neighborhood Boundaries

Green Space

Rivers & Lakes

Legend

Major Roads

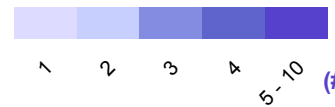
Business

Expressway

State

Street

of foreclosures in 5 acres



(#) Number of Foreclosures

0 2,400 4,800



Sources:
2007 Kent Bureau of Equalization
2007 County of Kent I.T. - Department
Community Research Institute
Created on: January, 2009
Projection: U.S. State Plane NAD 83
South - International Feet

Maps Provided By:
Community Research Institute at the Johnson Center, GVSU
www.cridata.org