

6-2010

Renter and Owner Occupied Housing Integration within Kent County, MI in 2008

Community Research Institute-Johnson Center

Follow this and additional works at: <https://scholarworks.gvsu.edu/jcpmaps>



Part of the [Demography, Population, and Ecology Commons](#)

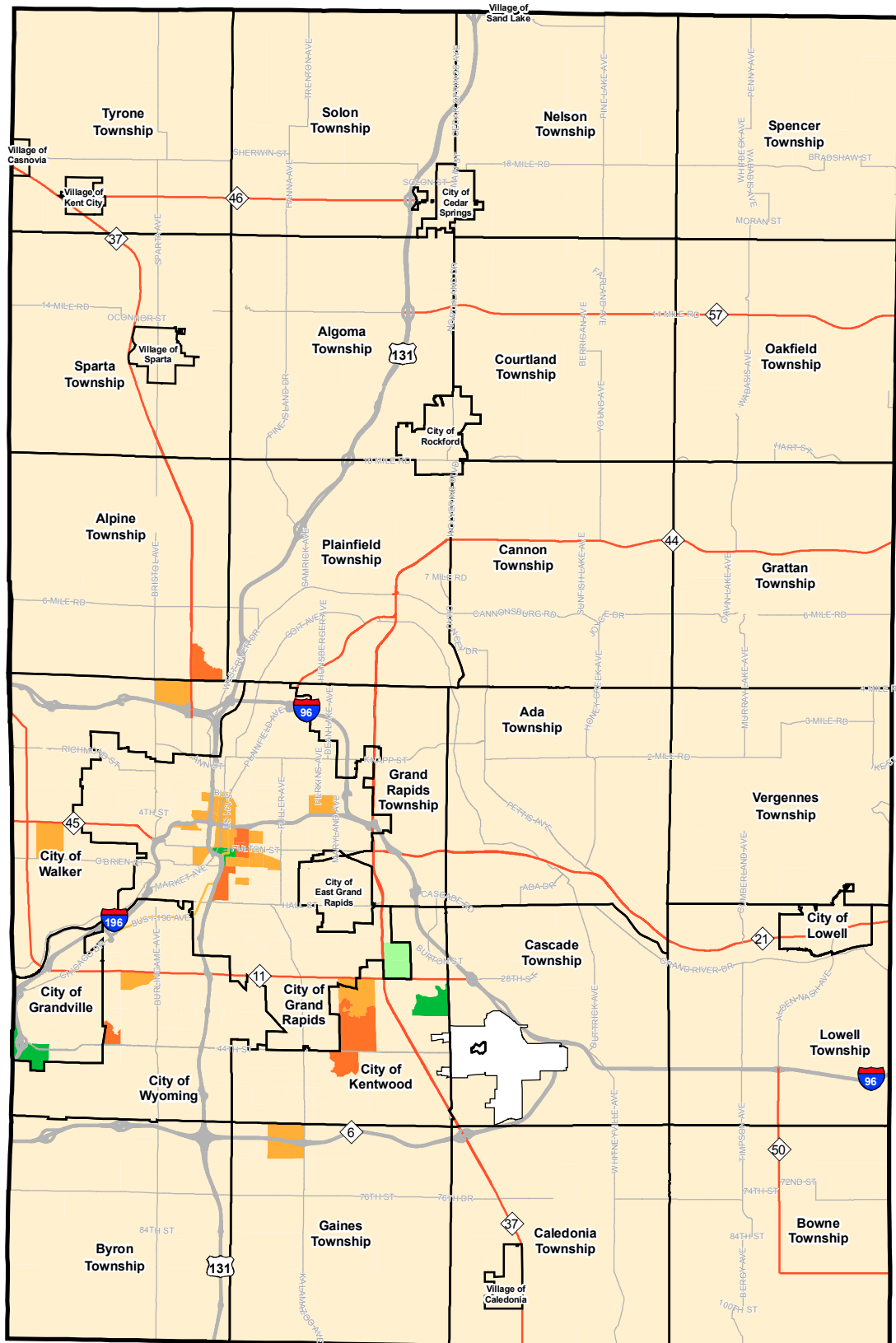
ScholarWorks Citation

Community Research Institute-Johnson Center, "Renter and Owner Occupied Housing Integration within Kent County, MI in 2008" (2010). *Community Maps*. 19.
<https://scholarworks.gvsu.edu/jcpmaps/19>

This Article is brought to you for free and open access by the Dorothy A. Johnson Center for Philanthropy at ScholarWorks@GVSU. It has been accepted for inclusion in Community Maps by an authorized administrator of ScholarWorks@GVSU. For more information, please contact scholarworks@gvsu.edu.

Integration of Renter and Owner Occupied Housing in 2008

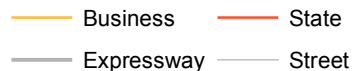
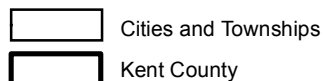
Universe: Occupied Housing Units
 Geography: Census Block Groups, Kent County, MI



Legend:



Renter to Owner Occupied Housing



Community Research Institute
 Dorothy A. Johnson Center for Philanthropy
 and Nonprofit Leadership
 Grand Valley State University
 Date: June, 2010
 Prepared by: Ryan Bosscher and Jeremy Pyne
 Projection: Michigan South- NAD 83 Intl. feet
 Sources: 2008 ESRI Demographic Data
 Kent IT