

1-2009

Foreclosures in the Neighborhood of SWAN, Grand Rapids, MI, 2004-2007

Community Research Institute-Johnson Center

Follow this and additional works at: <https://scholarworks.gvsu.edu/jcpmaps>

ScholarWorks Citation

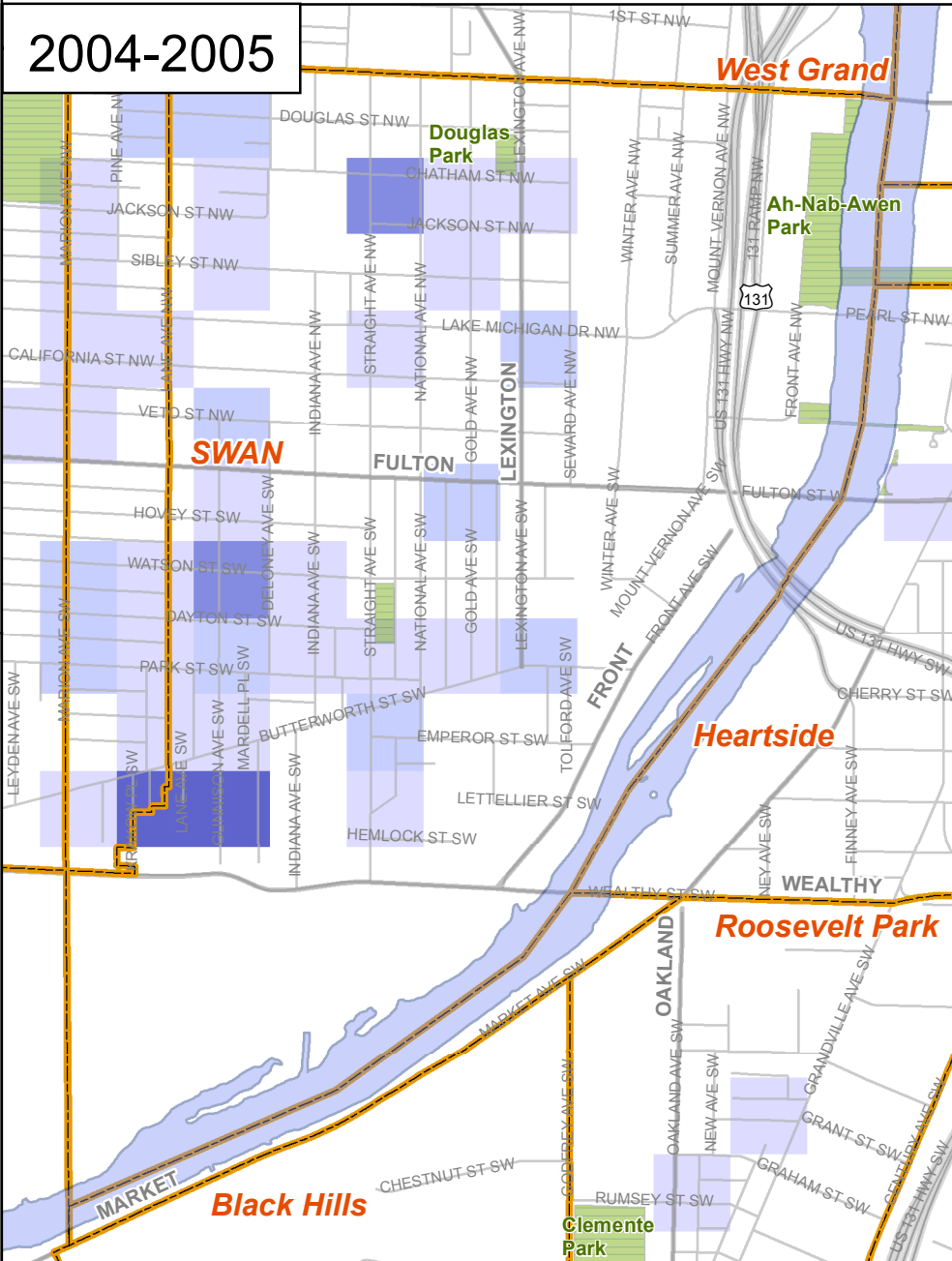
Community Research Institute-Johnson Center, "Foreclosures in the Neighborhood of SWAN, Grand Rapids, MI, 2004-2007" (2009). *Community Maps*. 3.
<https://scholarworks.gvsu.edu/jcpmaps/3>

This Article is brought to you for free and open access by the Dorothy A. Johnson Center for Philanthropy at ScholarWorks@GVSU. It has been accepted for inclusion in Community Maps by an authorized administrator of ScholarWorks@GVSU. For more information, please contact scholarworks@gvsu.edu.

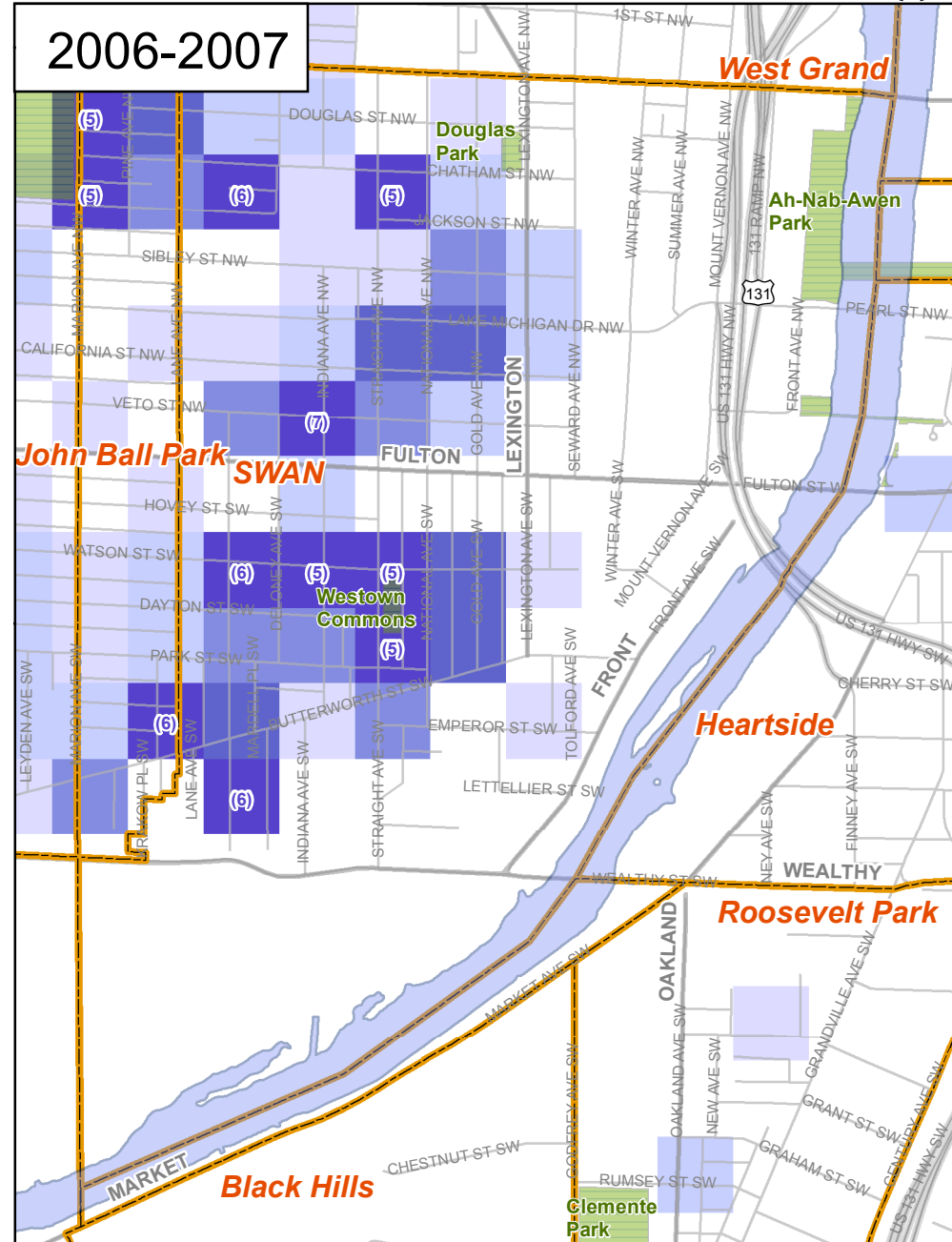
Foreclosures in the Neighborhood of SWAN, Grand Rapids, MI.



2004-2005



2006-2007

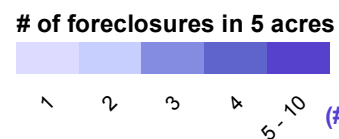


Legend

- City of Grand Rapids
- Neighborhood Boundaries
- Green Space
- Rivers & Lakes

Major Roads

- Business
- Expressway
- State
- Street



Sources:
 2007 County of Kent Bureau of Equalization
 2007 County of Kent I.T. - Department
 Community Research Institute
 Created on: January, 2009
 Projection: U.S. State Plane NAD 83
 South - International Feet

Maps Provided By:
 Community Research Institute at the Johnson Center, GVSU
www.cridata.org